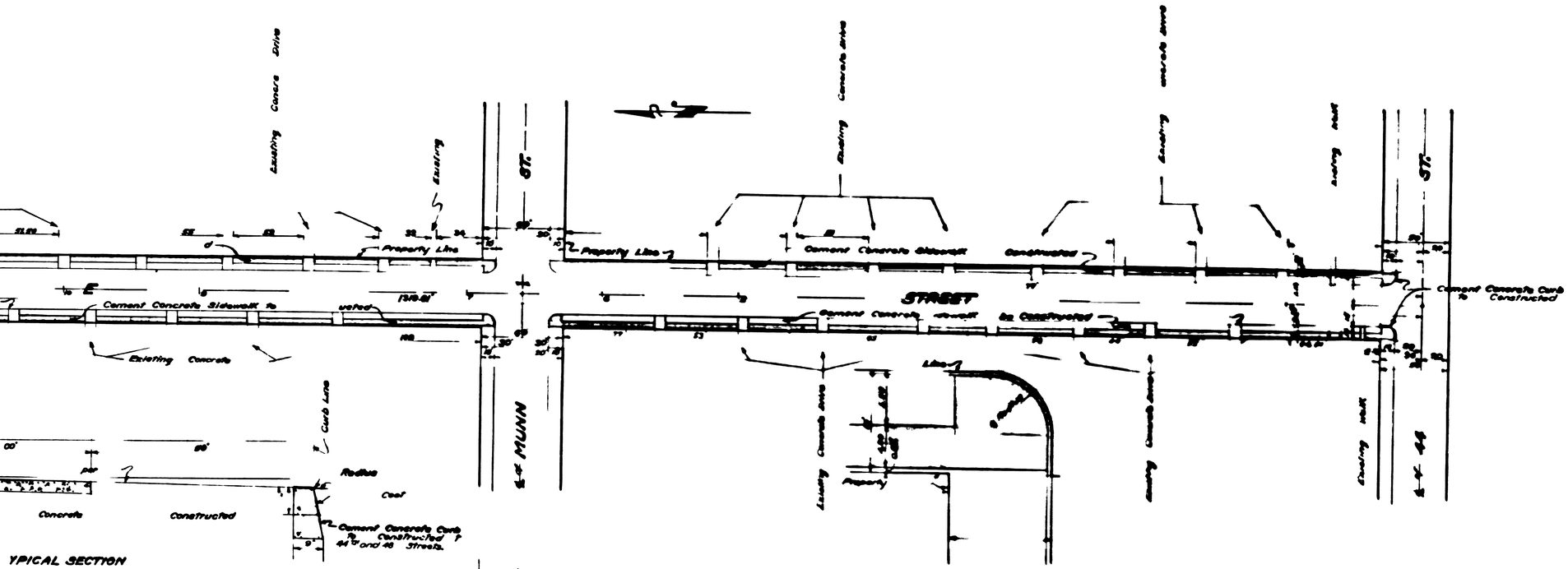

PLAN 1906
FOR THE IMPROVEMENT
E STREE
BETWEEN
FORTY-FOURTH FORTY-EIGHTH STREETS
IN
SAN BERNARDINO
IFORNIA

D. FORS
ACTING CITY ENGINEER

ADOPTED September 5, 1950

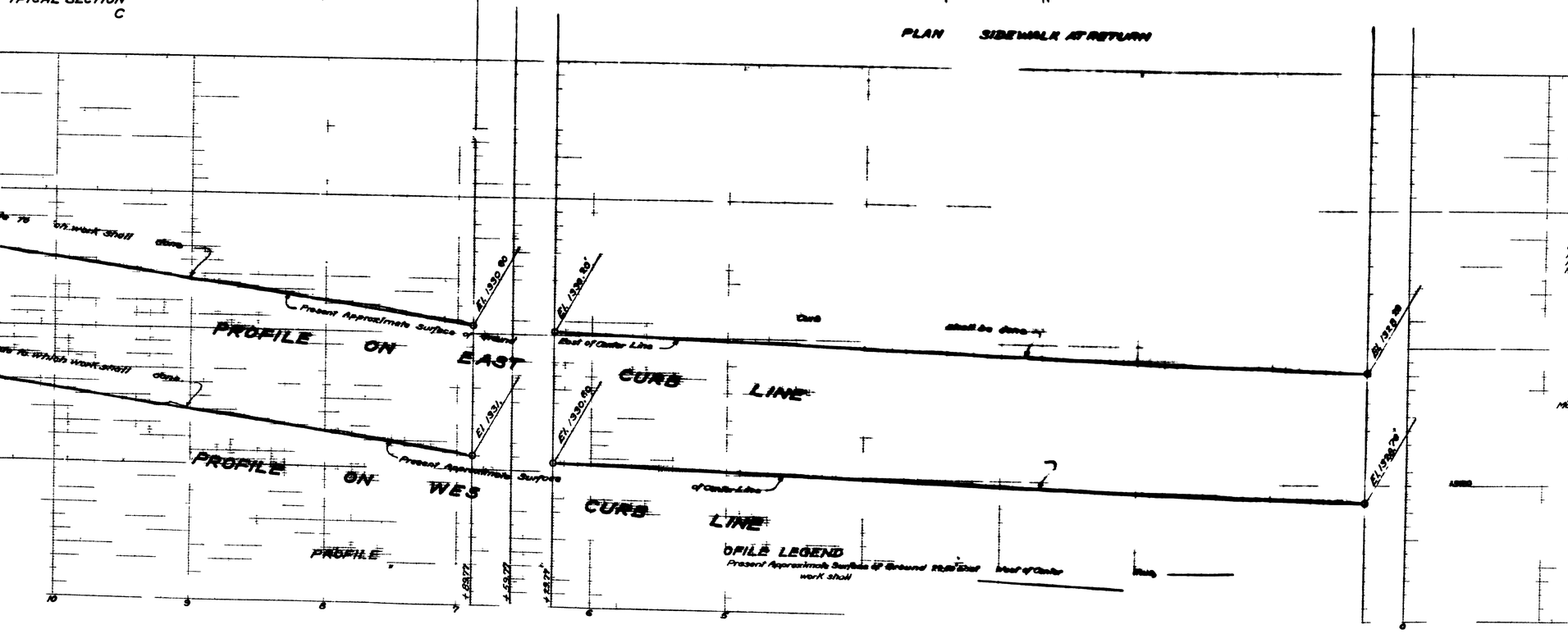

LEGEND
Inches means Street
Feet Avenue
El.
Cement Concrete Curbs constructed thus, Section
Cement Concrete Sidewalks to Constructed plan

TITLE TO STREET
STREET dedicated JOHNSON STREET by Map WILSON
and FIELDS SUBDIVISION UNIT No TRACT No 3328 recorded
in Book 43 of Maps at page 13, of Bernardino County
Name of JOHNSON STREET changed E STREET by Resolution
No 6 of City of Bernardino

GRADE ORDINANCE
STREET established by Resolution
by of Ifornia

TUM
Elevations shown in Red are above
plans datum 104.5268 feet City Bench
Mark established by Ordinance 383 of the City of
Bernardino, California

NOTE
Expansion Joint shall be constructed intervals
feet thru concrete work ed Constructed

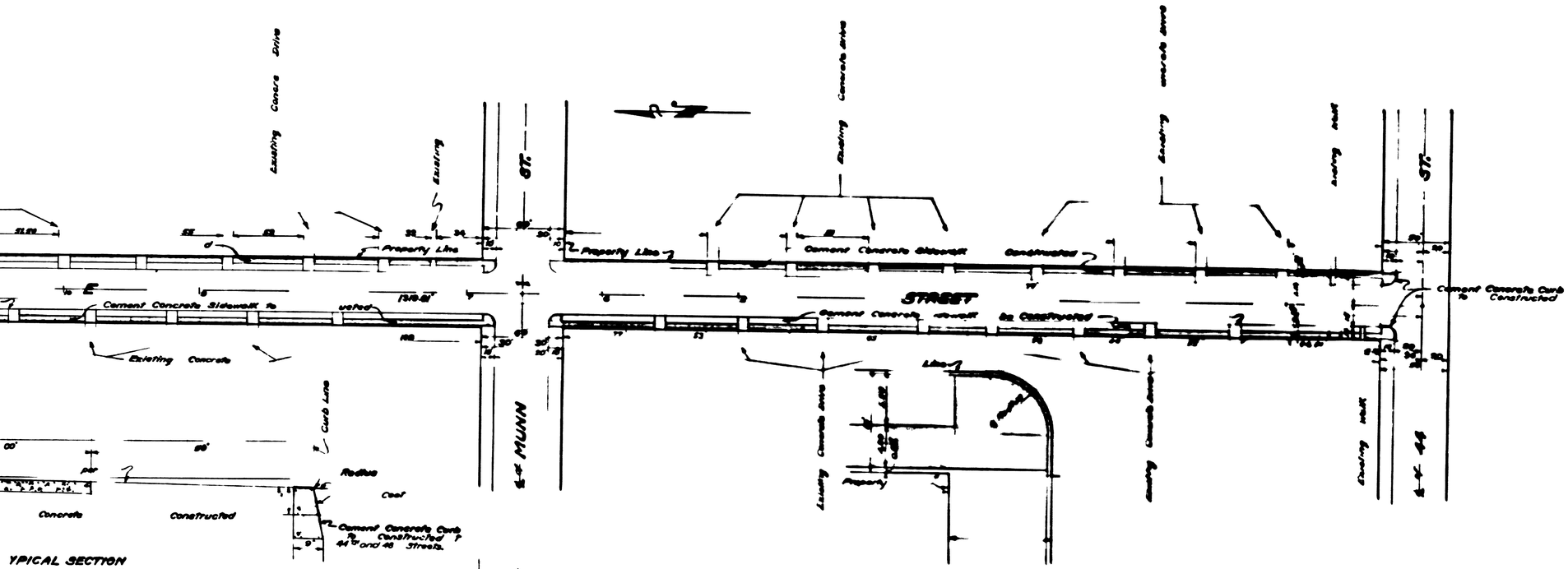

PLAN 1906
FOR THE IMPROVEMENT
E STREE
BETWEEN
FORTY-FOURTH FORTY-EIGHTH STREETS
IN
SAN BERNARDINO
IFORNIA

D. FORS
ACTING CITY ENGINEER

ADOPTED September 5, 1950

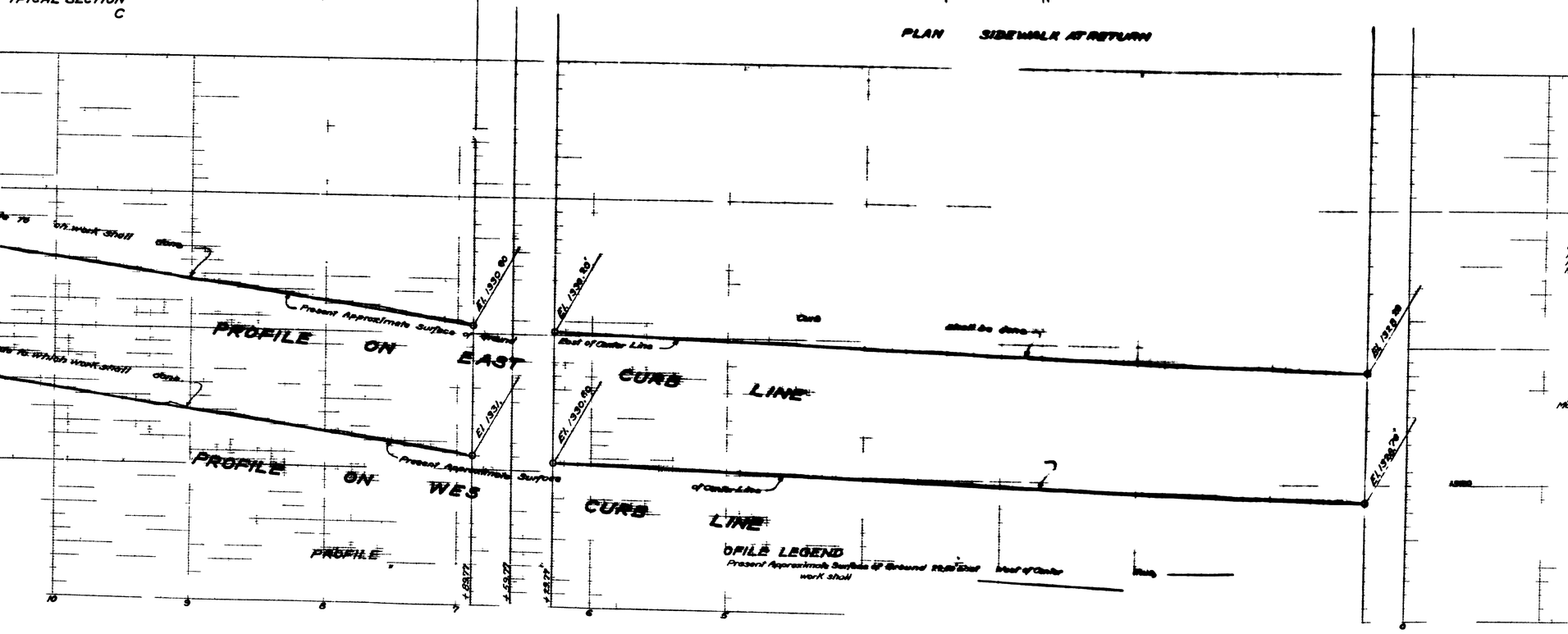

LEGEND
Inches means Street
Feet Avenue
El.
Cement Concrete Curbs constructed thus, Section
Cement Concrete Sidewalks to Constructed plan

TITLE TO STREET
STREET dedicated JOHNSON STREET by Map WILSON
and FIELDS SUBDIVISION UNIT No TRACT No 3328 recorded
in Book 43 of Maps at page 13, of Bernardino County
Name of JOHNSON STREET changed E STREET by Resolution
No 6 of City of Bernardino

GRADE ORDINANCE
STREET established by Resolution
by of Ifornia

TUM
Elevations shown in Red are above
plans datum 104.5268 feet City Bench
Mark established by Ordinance 383 of the City of
Bernardino, California

NOTE
Expansion Joint shall be constructed intervals
feet thru concrete work ed Constructed